


Newfield Bridge NY-55-01

Newfield, NY - Tompkins County



Newfield Bridge on July 2003



Newfield Bridge Portal - July 2003

Bridge Statistics

Region: *Finger Lakes*

County: *Tompkins*

County: *Tompkins*



Town: *Newfield*

Locality: *Newfield*

Position - Lat: *N 42 21.792*

Lon: *W 76 35.298*

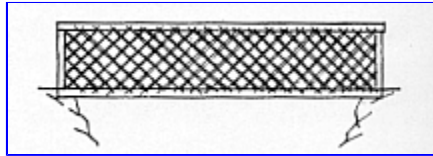
Owner: *Town*

Bridge Carries: *Bridge Street*

Bridge Crosses: *West Branch Cayuga Creek*

Bridge Traffic: *Vehicular*

Truss Type: *Town Lattice and Arch*



Year Built: *1853*

Builder: *Samuel Hamm and Sons*

Length: 115'-0"

Structure Characteristics: *Width: 16'-0"*

Lanes: 1

Posted Load: *5 Tons*

Posted Vertical Clearance: *9'-5"*

World Guide No.: *32-55-01*

National Register of Historic Places

Date: *February 25, 2000*

Description

The Newfield Bridge most western bridges in New York State. It carries Bridge Street in the Village of Newfield over Cayuga Creek. The truss is a Town Lattice with Arch with a span of 115 feet. This bridge was built in 1853.

Photography

Since new view area was created photography of the side of the bridges is very good. The portals can be photographed from the road, be careful of traffic.

Parking

Parking area to the north of the bridge, just off Bridge Street adjacent to the bridge.



Newfield bridge before 2001

Additional Information / Web Links

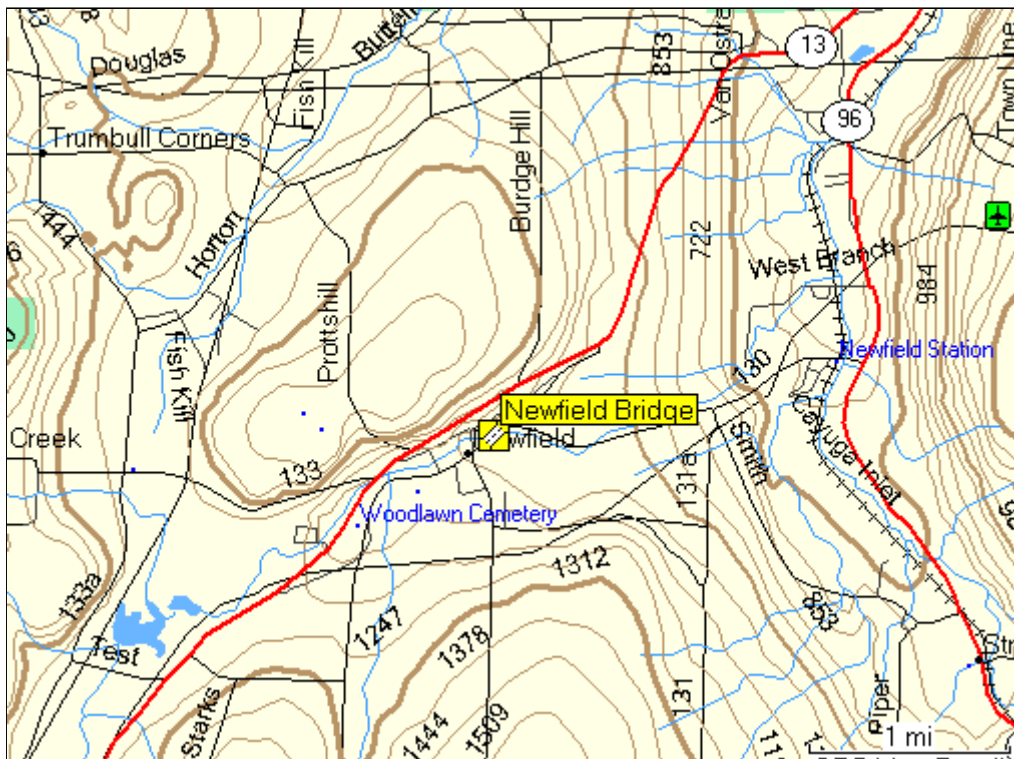
[**NYSCBS - Newfield Bridge History**](#)
[**NYSCBS - Newfield Bridge Notes**](#)
[**Roads and Bridges of Yore - Newfield Bridge**](#)
[**Spanning New York - Bob and Trish Kane**](#)
[**Allegheny Viewpoints - The Covered Bridge at Newfield**](#)

Truss / Arch



Town Lattice Truss and Arch

Location Map



Location

2.6 miles southwest of junction NY34/96 on NY13, then 0.8 miles right at Newfield exit old Rte 13 and 0.1 miles right on Bridge Street (between Main and Bank Streets). This bridge in Newfield NY, in Tompkins County.



[Return to New York Covered Bridges](#)